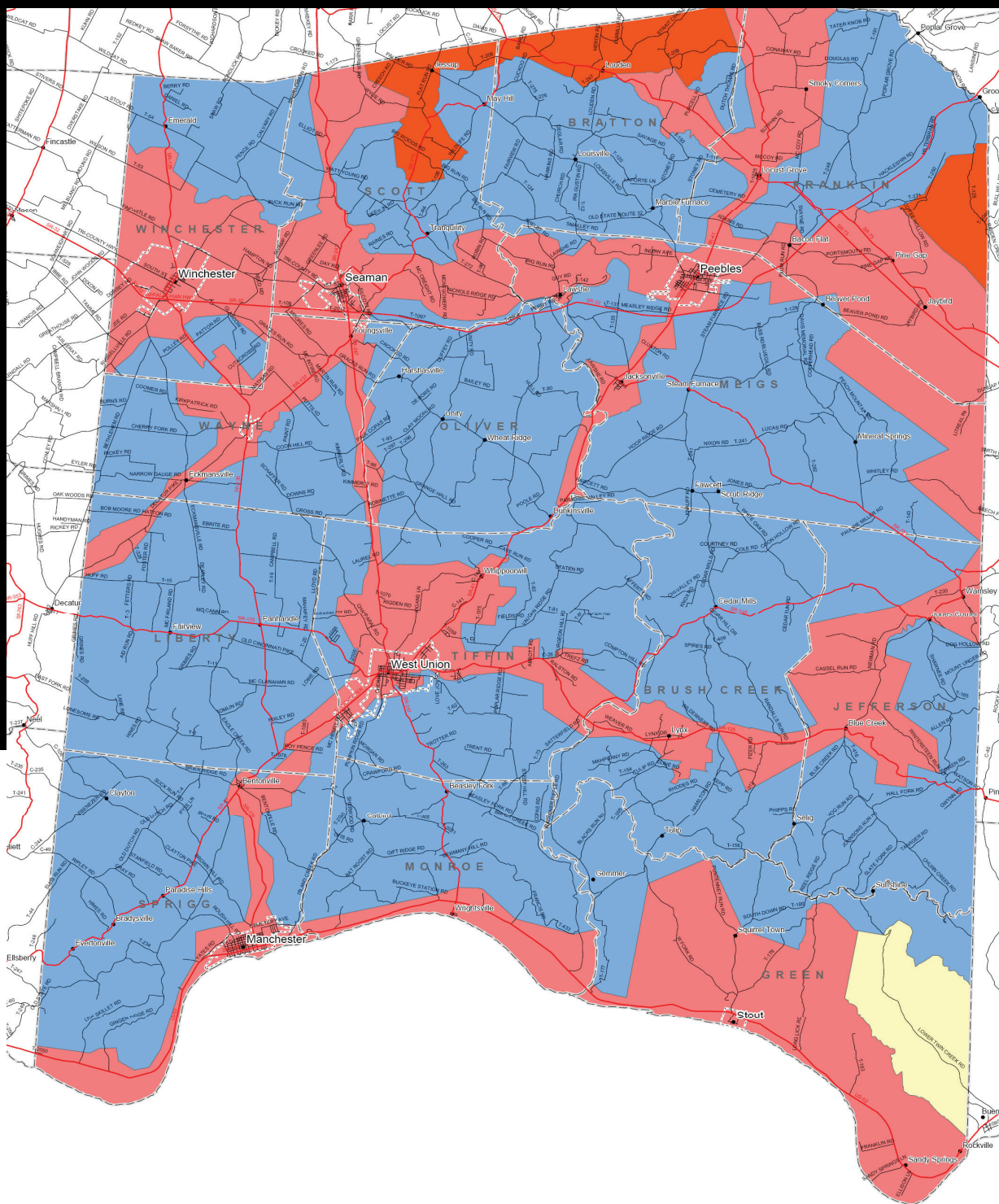


APPENDIX C
UTILITY SERVICE MAPS



- Interstate
- Highway
- Other Roads
- City Boundary
- Places
- Townships
- Adams REA
- Columbus Southern Power
- Ohio Power
- South Central REA



1 inch equals 3.62336 miles

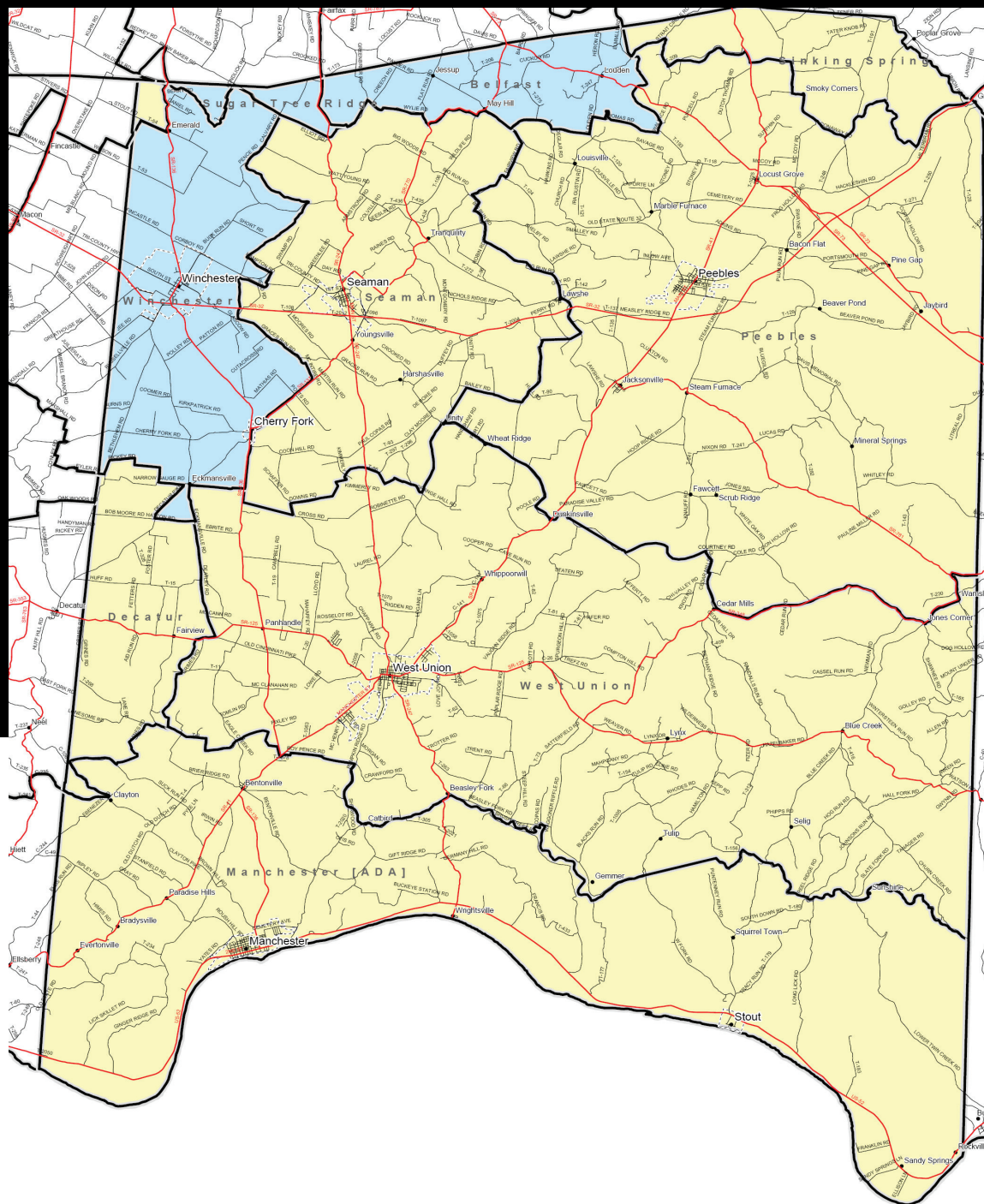
URS

325 West Main Street
Sixth Floor
Louisville, KY 40202
Telephone: (502) 569-2301
Facsimile: (502) 569-2304

**ADAMS COUNTY, OHIO
MAP C-1
COUNTYWIDE ALL NATURAL HAZARDS MITIGATION PLAN
Electric Distribution Companies**

May 2008

Job: 14575695



- Interstate
- Highway
- Other Roads
- - - City Boundary
- Places
- Exchanges
- SBC Ohio
- Verizon North



1 inch equals 3.62336 miles



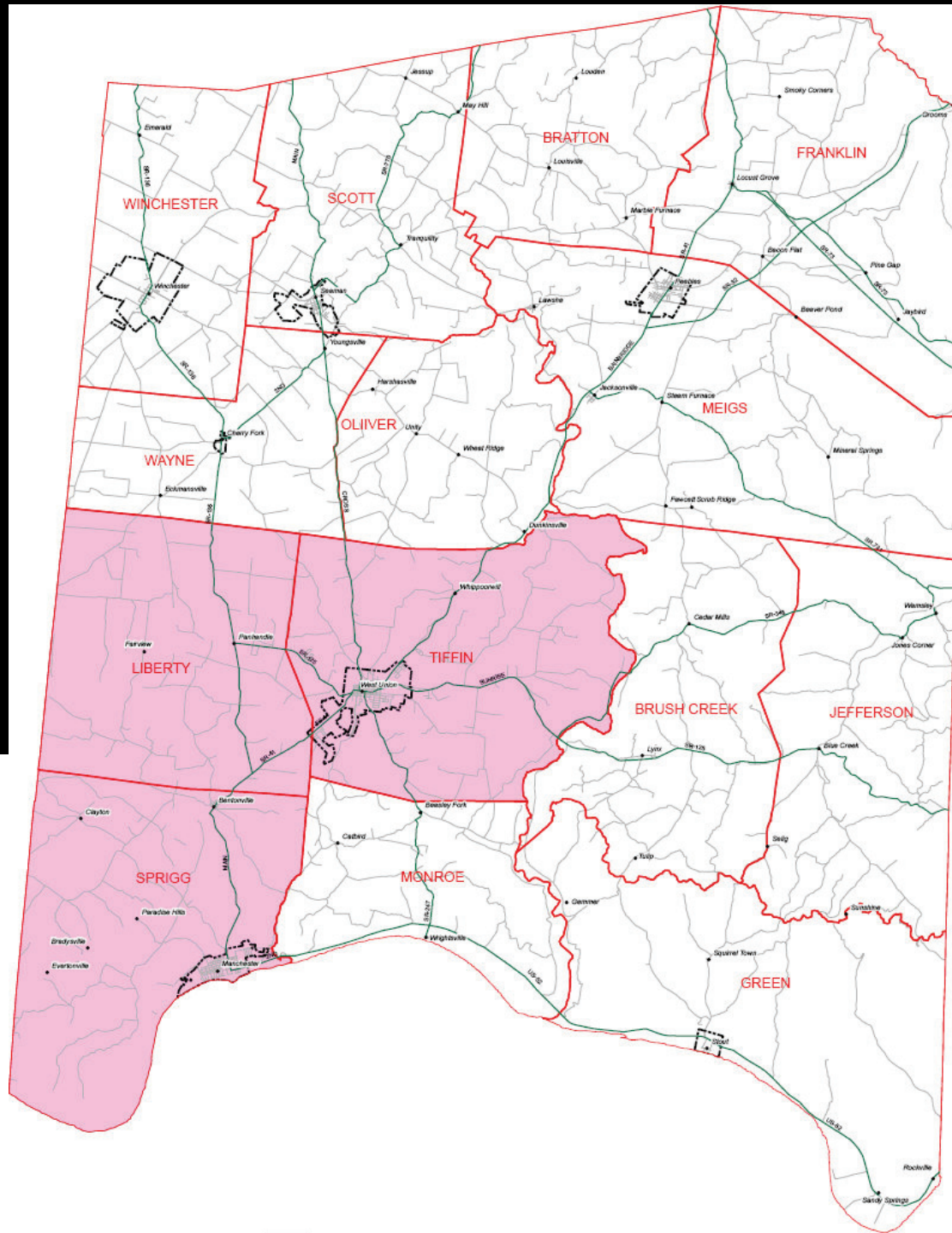
325 West Main Street
Suite # 1200
Louisville, KY 40202

Telephone: (602) 569-2301
Facsimile: (602) 569-2304

ADAMS COUNTY, OHIO MAP C-2 COUNTYWIDE ALL NATURAL HAZARDS MITIGATION PLAN Local Telephone Exchange Companies

May 2008

Job: 14575695



Public Utilities Commission of Ohio
<http://www.puco.ohio.gov>

This map was created by combining the responses of regulated gas utilities to a request by the PUCO staff for information on the areas served by each utility. As a result, there is some degree of overlap of the service areas claimed by the utilities. Also, some areas (shown in white on the map) were not included in any of the responses. This does not necessarily mean that there is no gas service in these areas. We make no claim to the accuracy of this information at this time. Information presented here should be independently verified before using it.

- Cincinnati Gas
- Township
- City Boundary
- Place
- Main Road
- Secondary Road



1 inch equals 3.62336 miles

URS

305 West Main Street
 Suite 1200
 Louisville, KY 40202

Tel: (502) 569-2301
 Fax: (502) 569-2304

**ADAMS COUNTY, OHIO
 MAP C-3
 COUNTYWIDE ALL NATURAL HAZARDS MITIGATION PLAN
 PUCO Regulated Natural Gas Companies**

May 2008

Job: 14575695